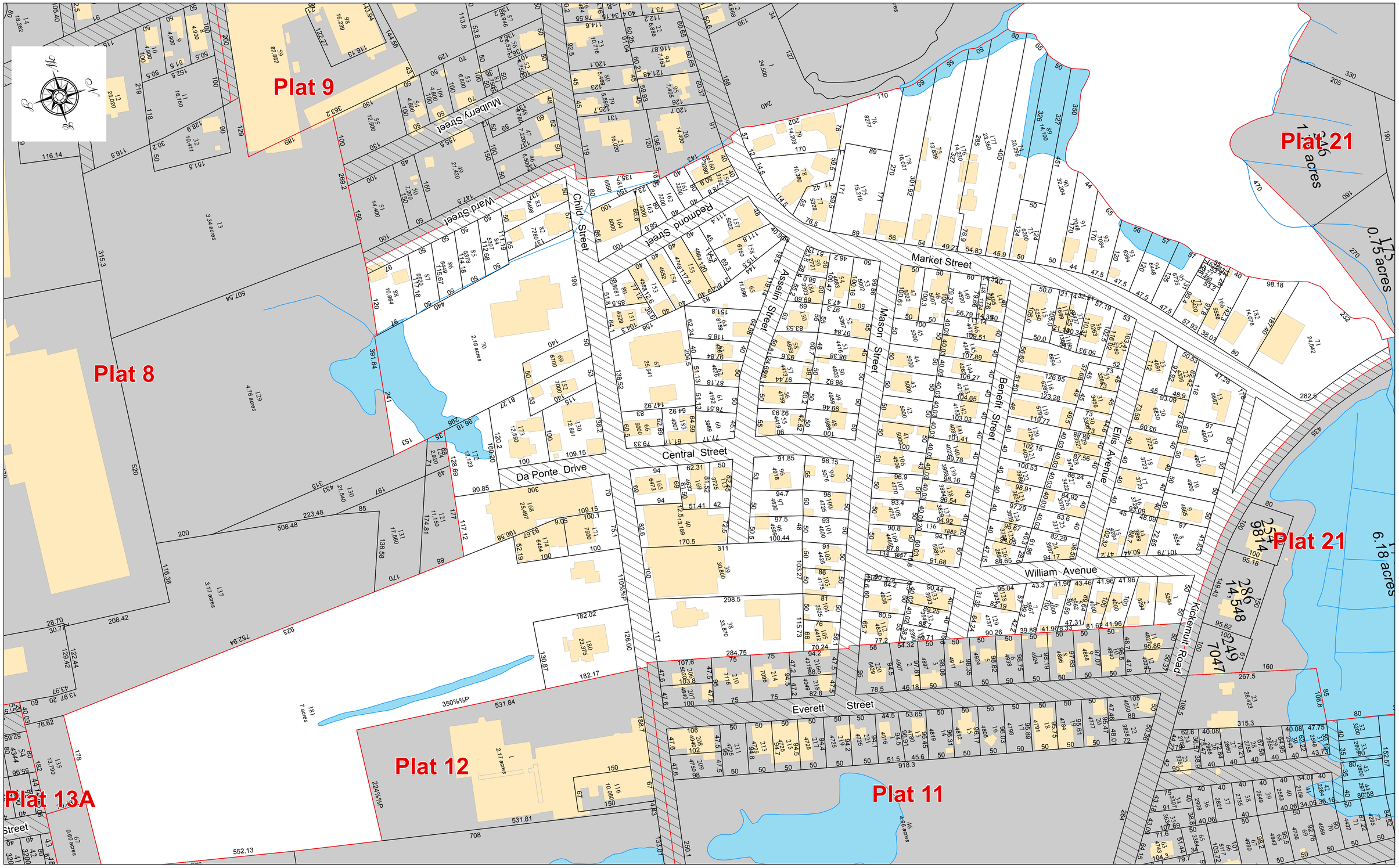

MainStreetGIS
www.mainstreetgis.com

Note: This map is for assessment purposes only and is not valid for legal description or conveyance.

Mapping is current through December 1, 2009

Printed: 12/16/2009

Map Boundary
Easement
Historic Lot Line
Cemetery
Easement
Paper Street
Parcel
ROW
State Property
Town Property
Building
Stream
Water Body

Assessor's Map

TOWN OF WARREN

Rhode Island

MainStreetGIS, LLC
www.mainstreetgis.com

Feet: 0 55 110 220 330 440

Meters: 0 15 30 60 90 120
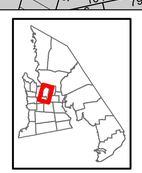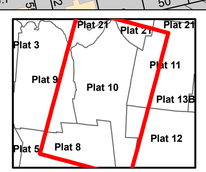
1:960 1 inch = 80 feet