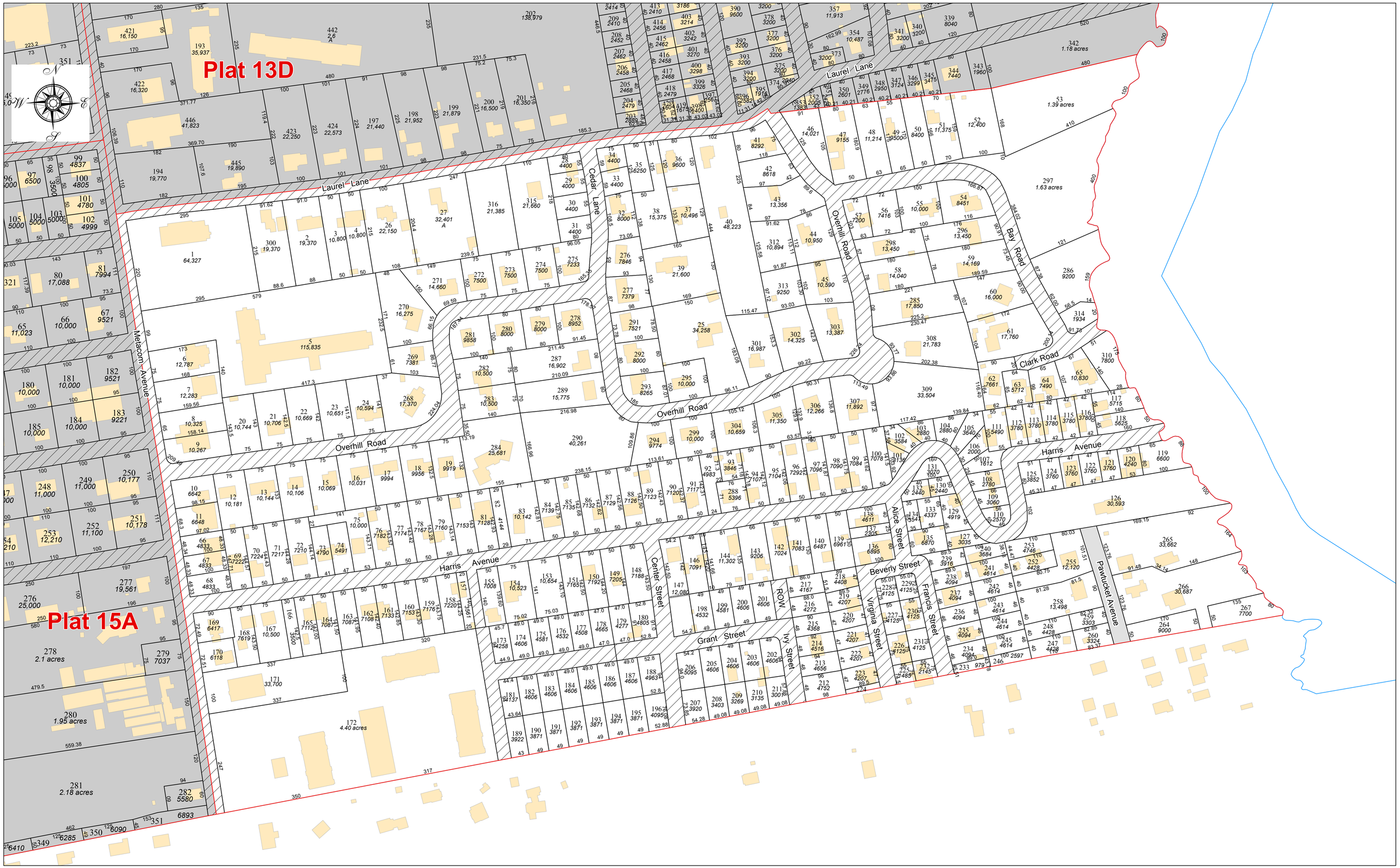


MainStreetGIS
www.mainstreetgis.com

Note: This map is for assessment purposes only and is not valid for legal description or conveyance.

Mapping is current through December 1, 2009

Printed: 12/16/2009

Map Boundary
Easement
Historic Lot Line
Cemetery
Easement
Paper Street
Parcel
ROW
State Property
Town Property
Building
Stream
Water Body

**Assessor's Map**

# TOWN OF WARREN

Rhode Island

MainStreetGIS, LLC
www.mainstreetgis.com

Feet: 0 70 140 280 420 560

Meters: 0 20 40 80 120 160

1:1,200 1 inch = 100 feet

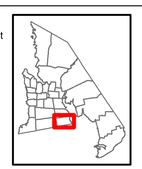

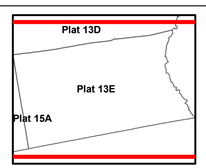


**Plat 13E**