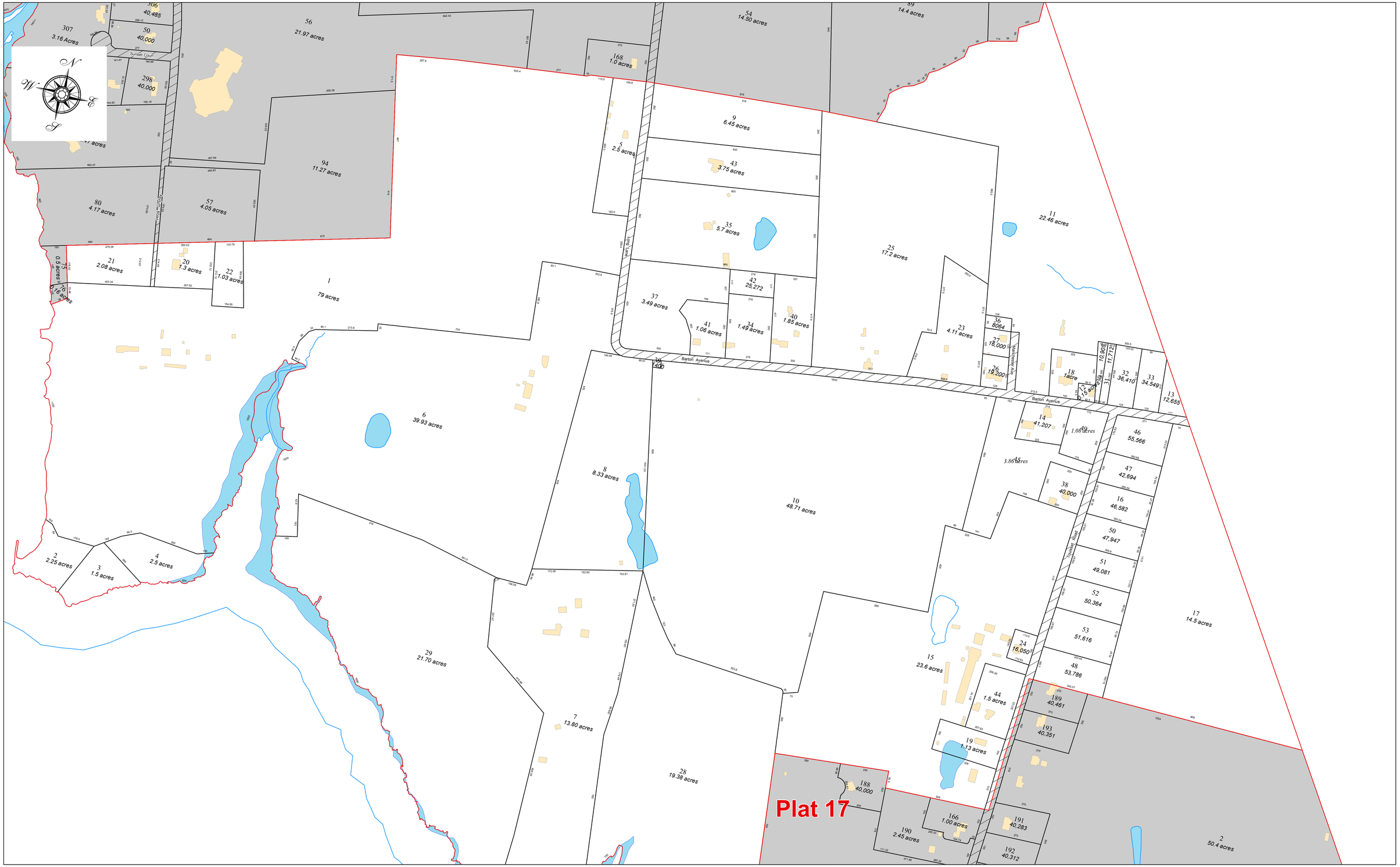


MainStreetGIS
www.mainstreetgis.com

Note: This map is for assessment purposes only and is not valid for legal description or conveyance.

Mapping is current through December 1, 2009

Printed: 12/16/2009

Map Boundary
Easement
Historic Lot Line
Cemetery
Easement
Paper Street
Parcel
ROW
State Property
Town Property
Building
Stream
Water Body

Assessor's Map

# TOWN OF WARREN

Rhode Island

MainStreetGIS, LLC
www.mainstreetgis.com

0 150 300 600 900 1,200 Feet

0 37.5 75 150 225 300 Meters

1:2,400 1 inch = 200 feet

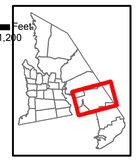

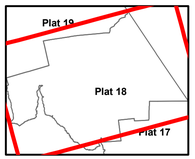


Plat 18