

Plat 13C

Plat 20

Plat 18







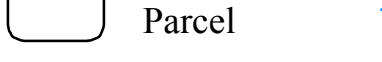




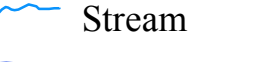
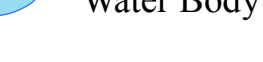
Plat 19



Note: This map is for assessment purposes only and is not valid for legal description or conveyance.

Mapping is current through December 1, 2009

Printed: 12/16/2009

-  Map Boundary
-  Easement
-  Historic Lot Line
-  Cemetery
-  Easement
-  Paper Street
-  Parcel
-  ROW
-  State Property
-  Town Property
-  Building
-  Stream
-  Water Body

Assessor's Map
TOWN OF WARREN
 Rhode Island
 MainStreetGIS, LLC
 www.mainstreetgis.com

